






-  Capture Site
-  Sequestration Sites
-  Route
-  County Boundary
-  State Boundary

PIPELINE ROUTES IN NORTH DAKOTA

Pipeline centerline is based on the 7/1/2024 route.

Preliminary route subject to change



SUMMIT
CARBON
SOLUTIONS